

SANTOSH

Deemed to be University



4.4.4. Facilities for e-content development such as Media centre, audio visual centre, Lecture Capturing System (LCS), etc.



SANTOSH

Deemed to be University

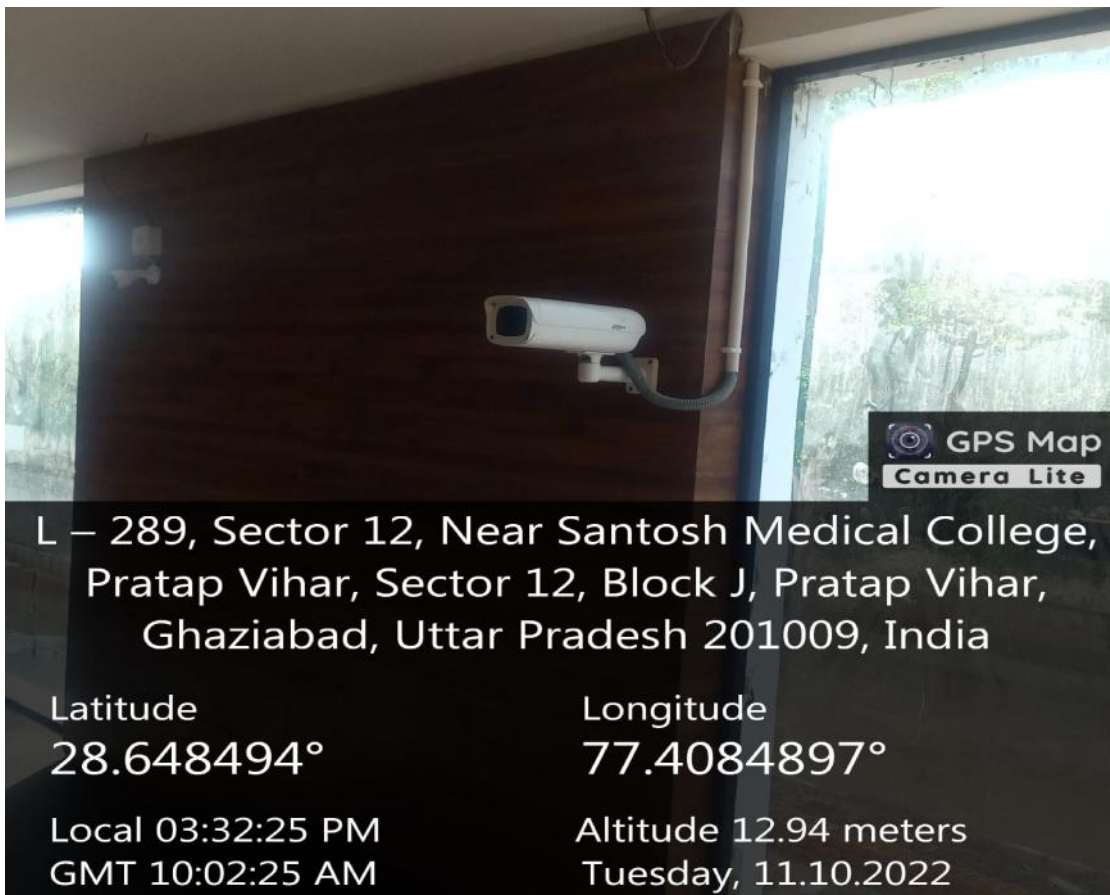
(Established u/s 3 of the UGC Act, 1956)

Geotagged Photographs

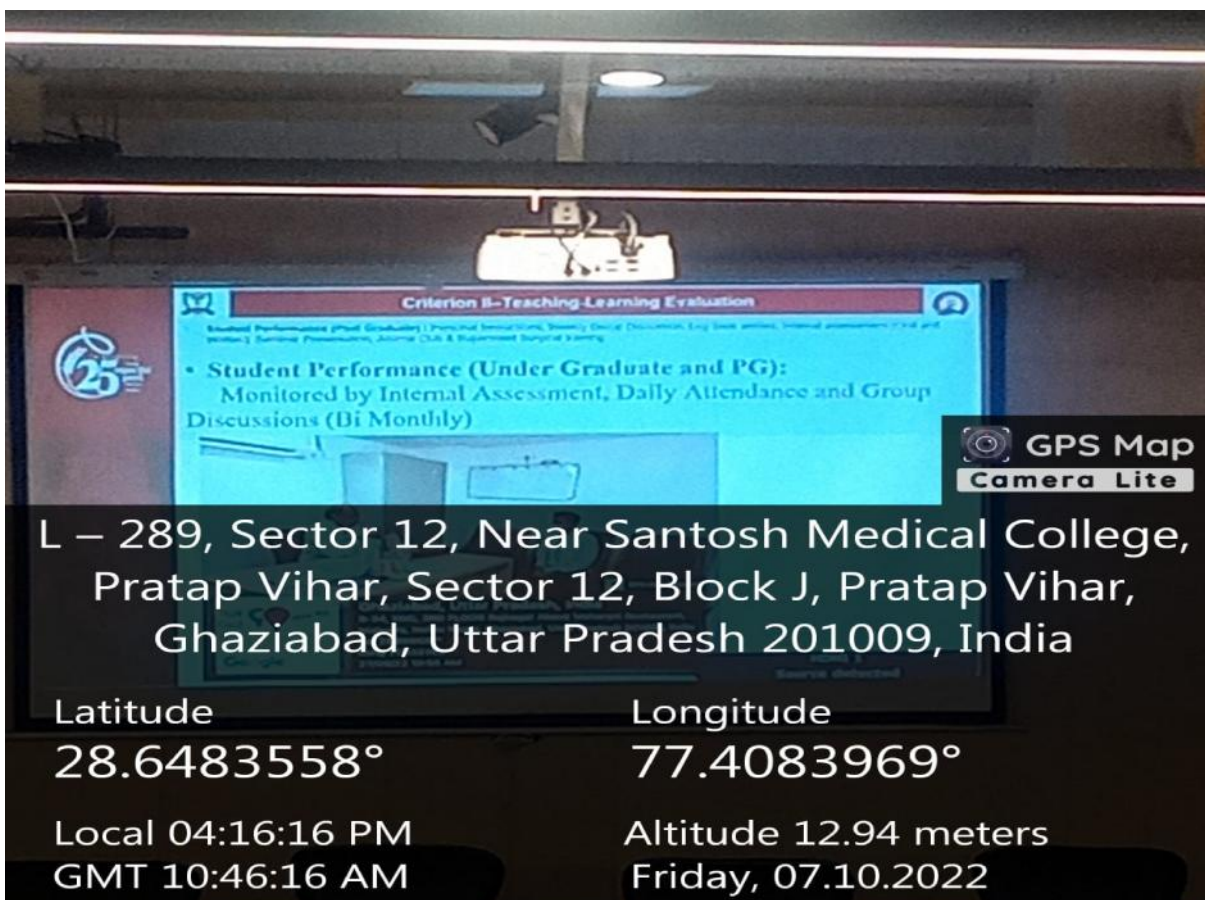
S.No	Particular	Page No
1.	Lecture Capturing System	1
2.	Media Centre	2
3.	Audio Visual Centre	2
4.	Projectors	3

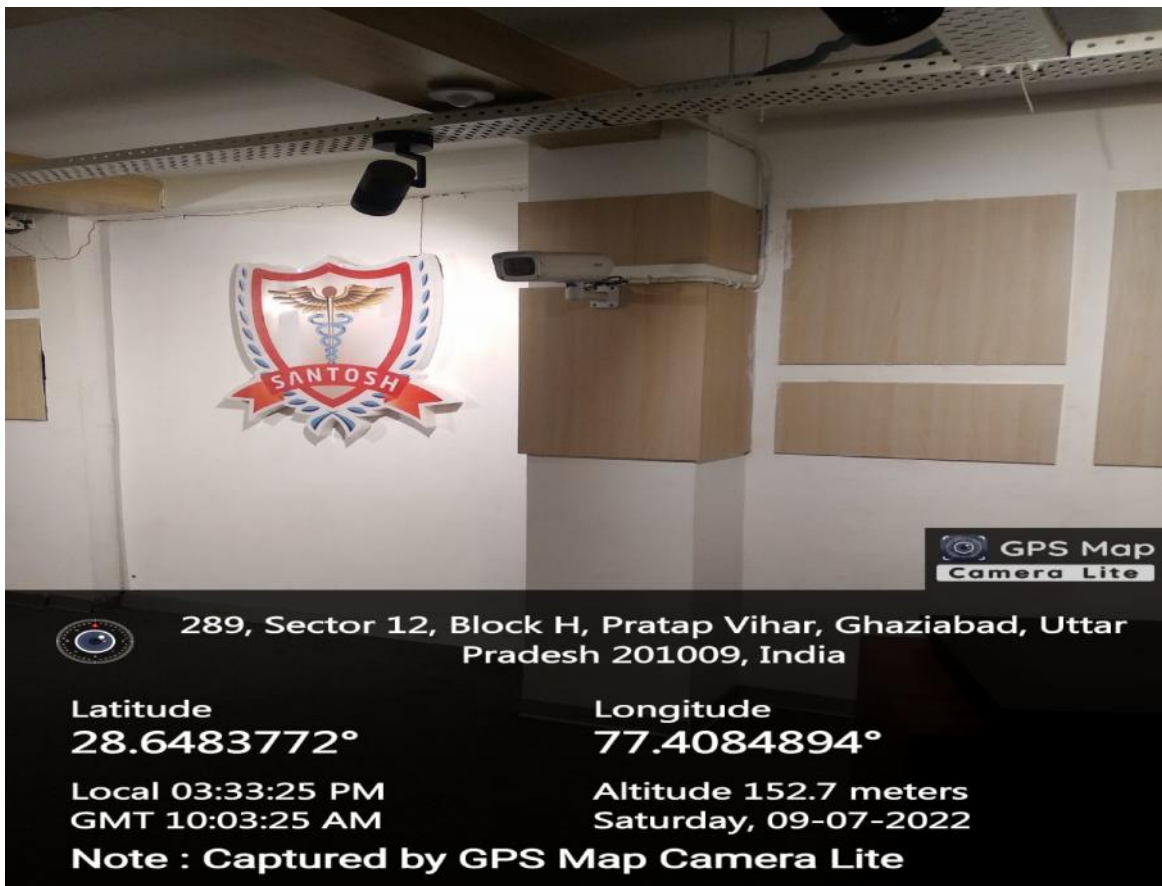


LECTURE CAPTURING SYSTEM



PROJECTORS









322, Sector 12, Block H, Pratap Vihar, Ghaziabad,
Uttar Pradesh 201009, India

Latitude
28.6483482°

Longitude
77.4084453°

Local 04:17:22 PM
GMT 10:47:22 AM

Altitude 12.94 meters
Friday, 07.10.2022



289, Sector 12, Block H, Pratap Vihar, Ghaziabad,
Uttar Pradesh 201009, India

Latitude
28.6483859°

Longitude
77.4084527°

Local 04:03:15 PM
GMT 10:33:15 AM

Altitude 12.94 meters
Friday, 07.10.2022

SANTOSH

Deemed to be University